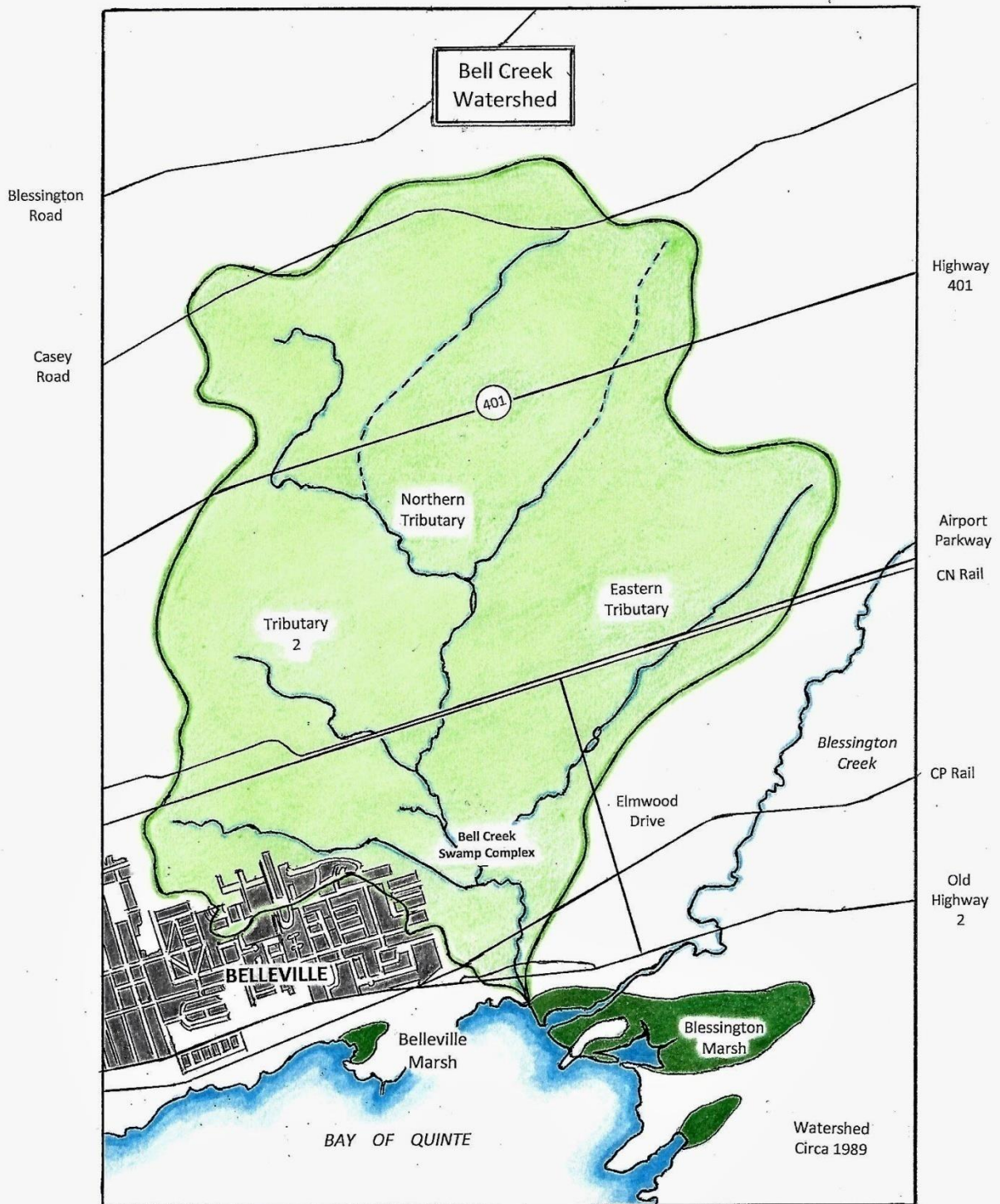




***This regional map clearly shows how the Bell Creek Watershed forms an important north-south corridor to the various natural areas to the south.***




***This watershed map shows the large area drained by Bell Creek. The watershed stretches 8.3 kms from its northern end to the Bay of Quinte.***



















**White-tailed Deer track**




**Raccoon tracks**



Keith Gregoire picture




Lori Borthwick picture



Keith Gregoire picture



Keith Gregoire picture



All pictures on this page by Keith Gregoire







Keith Gregoire picture



Keith Gregoire picture







